

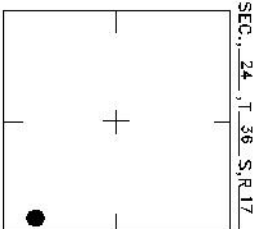


SCALE: N.T.S.

3RD STREET
(ENTRANCE TO QUAY)

U.S. 41

SARCO . BRASS DISK
SET EL. = 3.552'
MON. S-10
Ø
Ø
UTILITY EASEMENT



LOCATION SKETCH
N.T.S.

WGS	Lct: °	REVISIONS / REMARKS
84	Lon: °	
FL W.	N.	BENCH MARK RUN FROM NOS TIDAL BENCH MARK # 6083 B EL.=3.184'
83	E.	SET BY:

SARASOTA COUNTY
Geomatics Service Center
SURVEY/MAPPING SECTION

**BENCH MARK
DATA SHEET**

ELEV.

3.552'

NGVD 29'

B.M. NO.

S-10

DATE DRAWN: 12-1-04

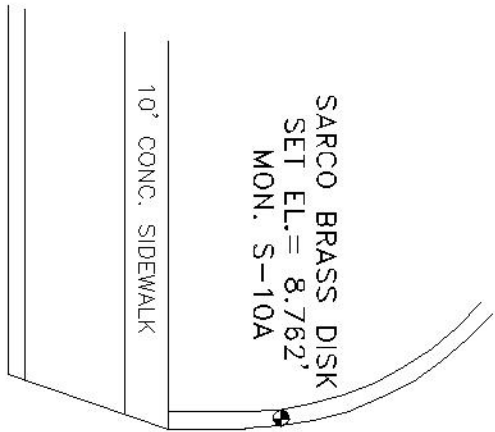
BY: JRM

REF.: 520

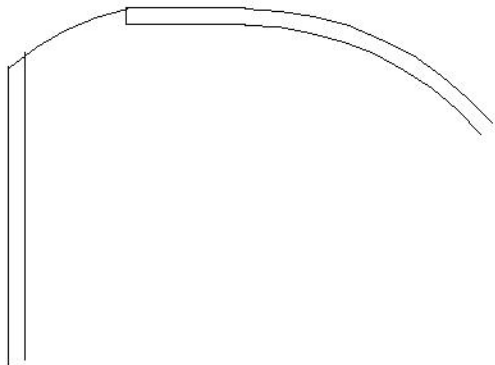
Pg. 23

DATE: 12.12-91

PARKING LOT



ENTRANCE SELBY LIBRARY

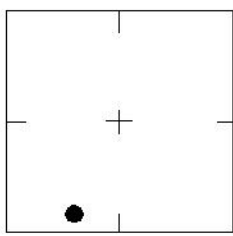


BLVD. OF THE ARTS



SCALE:N.T.S.

SEC., 24, T. 38, S. 17, E



LOCATION SKETCH
N.T.S.

SARASOTA COUNTY Geomatics Service Center SURVEY/MAPPING SECTION		ELEV.	
BENCH MARK DATA SHEET		8.762'	
DATE DRAWN: 12-01-04		BY: JRM	
REF.: 520		DATE: 12-18-91	
Pg. 27		S-10A	
REVISONS / REMARKS		BENCH RUN FROM SARCOS BM S-10 3.592'	
WGS		Lot: °	
84		Lon: °	
FL W.		N.	
83		E.	
SET BY:			