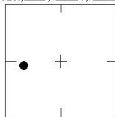


SCALE: N.T.S.

SEC. 6 , T. 38 S., R. 18 E



LOCATION SKETCH
N.T.S.

WGS	Lat: °	REVISIONS / REMARKS
84	Lon: °	
FL W.	N.	
83	E.	

SET BY:

SARASOTA COUNTY

Geomatics Service Center
SURVEY/MAPPING SECTION

BENCH MARK
DATA SHEET

DATE DRAWN: 9-13-04 BY: JRM

REF.: CONSULTANT'S FILED NOTES DATE: 7-10-92

ELEV. BASED ON B.M. NO. CITY BM# U-3

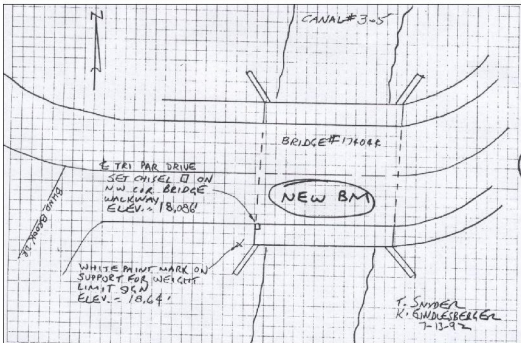
ELEV.

23.15'

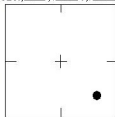
NGVD 29'

B.M. NO.

S-23



SEC. 6 , T. 38 S., R. 18 E



LOCATION SKETCH
N.T.S.

WGS 84		Lat: °	REVISIONS / REMARKS
		Lon: °	
FL W. 83		N.	
		E.	
SET BY:			

SARASOTA COUNTY Geomatics Service Center SURVEY/MAPPING SECTION	
BENCH MARK DATA SHEET	
DATE DRAWN: 11-03-04	BY: JRM
REF. IMADED ON COMBINATION FIELD NOTES	DATE: 7-13-92
ELEV. BASED ON B.M. NO. 23-C	ELEV. 18.09 NGVD 29'
	B.M. NO. S-23A